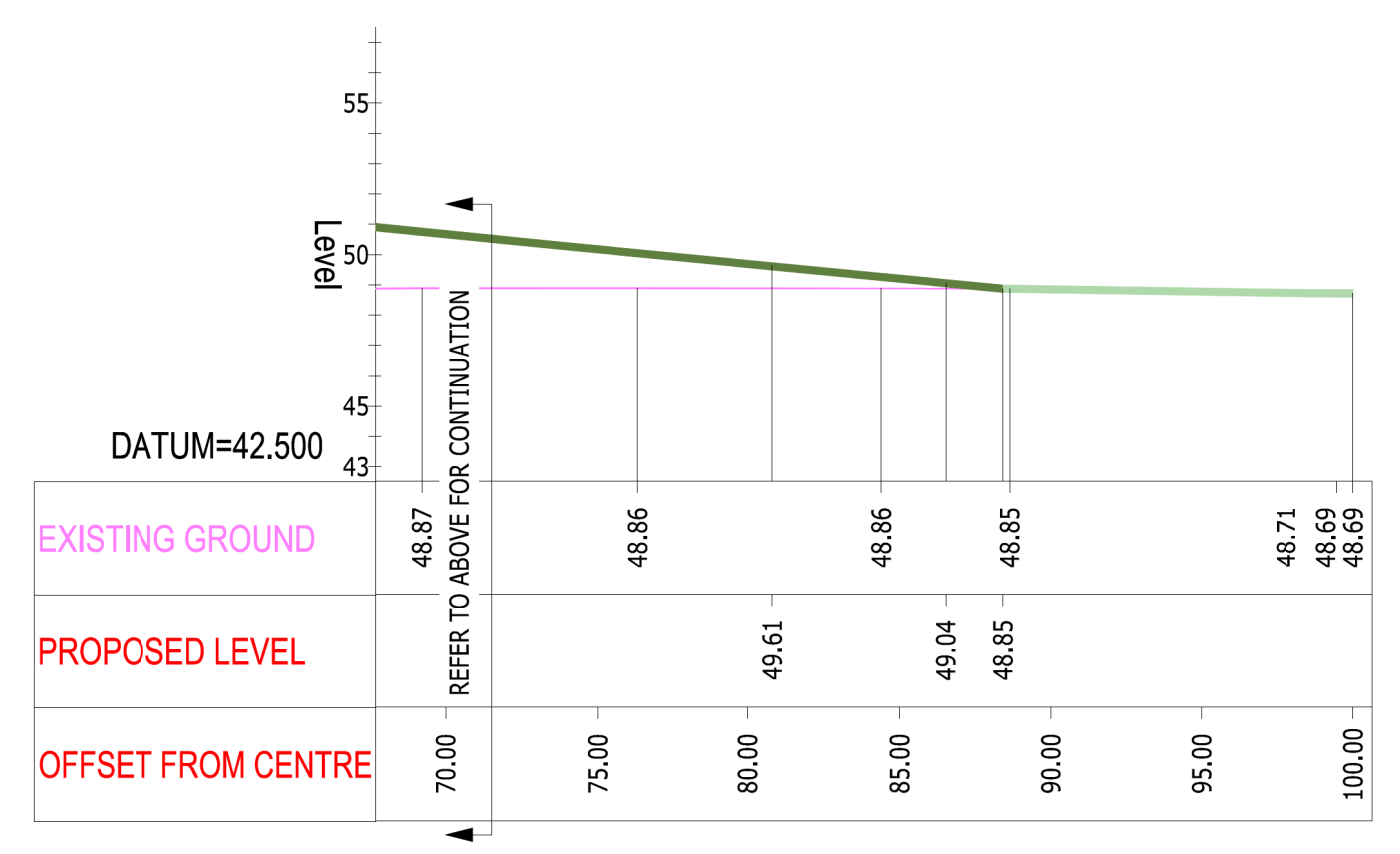
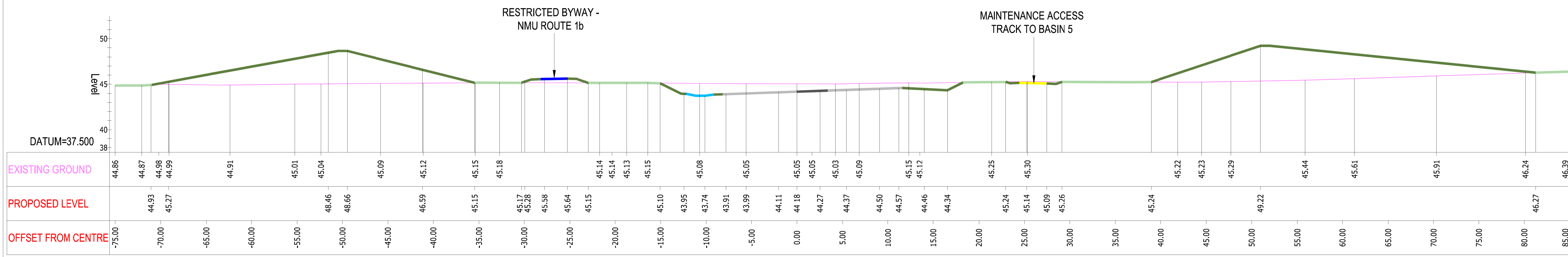


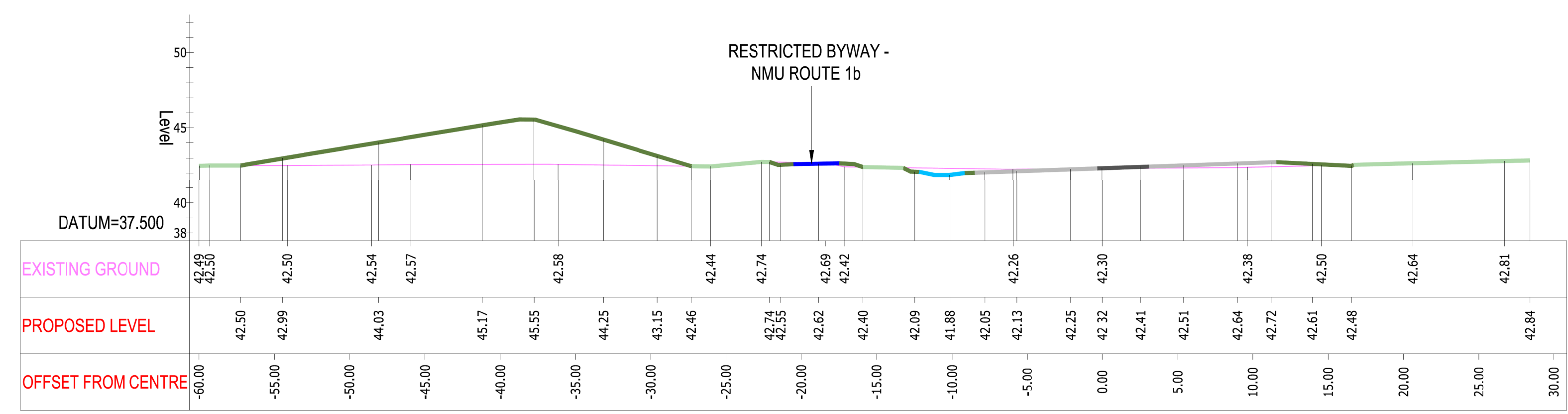
C/S AT CHAINAGE 4850.000(H:250/V:250)



C/S AT CHAINAGE 4850.000(H:250/V:250)



C/S AT CHAINAGE 4750.000(H:250/V:250)



C/S AT CHAINAGE 4650.000(H:250/V:250)

**Key:**

- Carriageway
- Central Reservation / Hardened Raised Verge Proposed
- Verge and Earthworks with Landscaping
- Proposed and Existing Landscaping and Planting
- Swale
- Proposed Bridleways
- Proposed Private Means of Access (PMA)
- Proposed Shared Pedestrians / Cycleway
- Proposed Restricted Byway
- Proposed Footpath and PMA
- Retaining Wall
- Existing Ground Level

- Notes:**
- Do not scale from this drawing.
  - All dimensions are in metres unless otherwise stated.
  - This drawing is to be read with all other relevant drawings and reports.
  - For Location of Sections, refer to Chainage Markers on 2.04.00 Cross Section Drawings PK1002-RAM-HGN-MLE-DR-CH-0100
  - Please refer to 3.03.00 Environmental Statement Chapter 3: Description of Scheme for the Rochdale Envelope flexibility included within the design for the purposes of Environmental Impact Assessment.
  - This drawing is for planning application purposes only, it is not a construction issue drawing.

Mapping reproduced by permission of Ordnance Survey on behalf of HMSO.  
© Crown copyright and database rights 2024 Ordnance Survey 100019340.

A1 - Authorised for Planning				
C01	KAK	SA	SS	08/02/24
REVISION	DRAWN	CHECKED	APPROVED	DATE

**Norfolk County Council**  
Grahame Bygrave  
Interim Executive Director of Community and Environmental Services  
Norfolk County Council  
County Hall, Martineau Lane  
Norwich NR1 2SG

**PROJECT**

**DRAWING TITLE**  
NORWICH WESTERN LINK  
MAINLINE CROSS SECTION  
CHAINAGE 4650 TO 4850  
SHEET 18 OF 24

**DRAWING STATUS**  
A1 - AUTHORISED FOR PLANNING

DRAWN	CHECKED	APPROVED	AUTHORISED
KAK	SA	SS	FQC

SCALE @ A1 SIZE	DATE	REVISION
1:250	08/02/24	C01

**DRAWING NUMBER**  
PK1002-RAM-HGN-MLE-DE-CH-0026

